

ELIZABETH & NANCY ROGERS

B.K.S., A PARTNERSHIP

U55-32E
32.8

S88-32E
177.2

10' DRAINAGE EASEMENT

JOHN M. CUMMINES & KIMBERLY E. CUMMINES

A 28-45W
S35.2 TOT

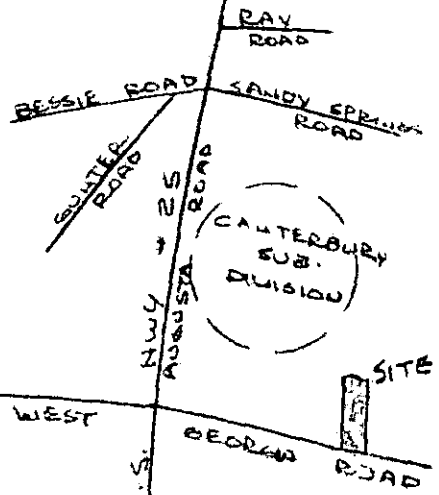
- 2.0 AC -

S03.2 TOT
S23-16E

B.K.S., A PARTNERSHIP

Note: Containing requirements of Greenville County Ord. 1978-10 from center line of road.

FILED
GREENVILLE CO. S.C.
APR 29 11 22 AM '82
DONNIE S. TANKERSLEY
R.M.C.




LOCATION MAP NO SCALE

SC711
2 APR 29 1982

SUMMARY

SURVEY FOR
B.K.S., A PARTNERSHIP
GREENVILLE COUNTY, S.C.
SCALE: 1"=100' 28 APR 1982

24125



CERTIFICATE OF APPROVAL FOR RECORDING

9-B-17 ✓

"I hereby certify that the subdivision plat shown hereon has been found to comply with the Subdivision Regulations for Greenville County and that it has been approved for recording in the office of the County Register of Mesne Conveyance."

That The Ratio Of Precision Of The Field Survey Is 1/5000 As Shown Hereon And That The Area Determined By D.M.D. Method Of Area Calculation


4/29/82

F.J. Fisher

DIRECTOR OF PLANNING
GREENVILLE COUNTY PLANNING COMMISSION

R.B. [Signature]

CAROLINA SURVEYING CO.
112 MAIN ST
GREENVILLE, S.C.



DATE
0001